








POTENTIAL GREENWAYS AND PARKS/OPEN SPACE

-  URBAN SERVICE AREA BOUNDARY
-  POTENTIAL GREENWAYS
-  EXISTING & POTENTIAL PARKS/OPEN SPACE
-  DESIGNATED CANOPY ROADS
-  EXISTING CITY LIMITS

